

Smart systems using Grid Computing technology for agricultural application

Thirumalini S^{1*}, Varun Kumar M², Jala Jaya Prakash³

¹SITE, VIT University, Vellore - 632 014, India

²TIFAC-CORE, VIT University, Vellore – 632 014, India

³ASC, VIT University, Vellore – 632 014, India

*Corresponding author: E-Mail: memalini467@gmail.com

ABSTRACT

Troupes of appropriated, heterogeneous assets, or Computational Grids, have risen as well-known stages for sending extensive scale and asset concentrated applications. Expansive synergistic endeavors are as of now in progress to give the important programming base. Grid Computing brings testing issues up in numerous ranges of software engineering, bioinformatics, and high vitality material science and particularly in the region of dispersed processing, as Computational Grids cover progressively substantial information, systems and traverse numerous associations. In this task we quickly inspire Grid processing for agrarian data framework that for all intents and purposes coordinates a few databases and applications disseminated over the Internet, is presented. In horticulture, need to consolidate information from different diverse databases, for example, climate information, soil information, crop information at the same time with different application programs keeping in mind the end goal to lead an end-use to a choice. All information are put away in online database and that information are send to mobiles from online database and it control the watering system through mobiles. Computerization of a watering system framework alludes to operation of the framework with manual mediation. The presentation of computerization in watering system framework has expanded application proficiency and definitely decreased work necessity. Point is to give minimal agriculturists in creating nations with natural information from their field. The objective is to empower a fitting water administration framework given this occasional information.

KEY WORDS: Short message service (SMS), Application Interface (API), Graphical User Interface (GUI), Grid Computing, Global Service for mobile (GSM), Information System (IS), Irrigation.

1. INTRODUCTION

The working of the Information System (IS) in farming is to such an extent that all administration data is gathered and treated by outer specialists the consultative focuses. This is entirely not the same as industry and results from the particular circumstance of the farming scene. In opposition to different conclusions on a ranch, the administration analysis can, hence, be effortlessly formalized and systematized. Regardless of the possibility that the utilization of PCs has gotten to be normal in horticultural administration, great programming in agribusiness is not adjusted to systematizing human thinking. It is important to apply new approach .the utilization of versatile control from anyplace on the planet utilizing SMS control to the watering system and know the data about cultivating field by means of SMS. It is conceivable to store the data about the cultivating field in the database and that data send to portable through SMS and, in this manner, to furnish the agriculturist with a more advanced Information System. In the initial segment of our presentation we will characterize the points of the master framework, then depict the philosophy utilized as a part of setting up the portable control determination. In the second part, we will look at the part of the data framework in the master framework to show how the significance of the conclusion relies on upon data. In a nation like India, where the economy is for the most part in view of agribusiness and the climatic conditions are isotropic, still we are not ready to make full utilization of rural assets. The primary reason is the absence of downpours and shortage of area repository water. The nonstop extraction of water from earth is lessening the water level because of which part of area is coming gradually in the zones of un-flooded area. This issue can be consummately corrected on the off chance that we utilize versatile SMS framework based dribble watering system framework in which the watering system will occur just when there will be extraordinary necessity of water. Watering system framework utilizes valves to turn watering system ON and OFF. These valves might be effectively controlled by utilizing controllers and solenoids. Likewise, ranchers utilizing versatile SMS hardware can decrease overflow from over watering soaked soils, abstain from inundating at the wrong time of day, which will enhance crop execution by guaranteeing sufficient water and supplements when required. Trickle Irrigation is an important device for exact soil dampness control in profoundly particular nursery vegetable generation and it is a straightforward, exact strategy for watering system. It likewise helps in efficient, evacuation of human blunder in altering accessible soil dampness levels and to amplify their net benefits.

Irrigation controlled by SMS: A watering system controller is a gadget to work watering system frameworks by SMS, for example, grass sprinklers and dribble watering system frameworks. Most controllers have a method for setting the recurrence of watering system, the begin time, and the term of watering. A few controllers have extra elements, for example, various projects to permit diverse watering frequencies for various sorts of plants, downpour

delay settings, information terminals for sensors, for example, rain and stop sensors, soil dampness sensors, climate information, remote operation, and so on. In this situation, the controller is associated with an electrical circuit that works a solenoid joined to every valve (solenoid valve). At the point when the solenoid is activated, the water over the stomach is alleviated and the valve opens. Albeit advanced controllers that permit watering system timetables to be naturally balanced by climate have been accessible for a long time, as of not long ago these controllers were out of span of the normal purchaser. One write is evapotranspiration controllers or "ET controllers". A few makers are presently creating controllers that can be naturally overhauled by either a straightforward climate sensor, by means of a pager that gets a day by day upgrade from a system of neighborhood climate stations, or through soil dampness sensors. One organization has likewise presented an item that assembles data from the web to overhaul the watering plan (Hori, 2010). With roughly 50% of consumable water in urban ranges being utilized for irrigation, and numerous property holders either not taking the opportunity to routinely modify the programming on their controllers or essentially not knowing how, these "shrewd controllers" have been appeared to be useful in accomplishing water conservation. There are comprehensively two classes of watering system controllers: residential ones for planting applications, and expert controllers for additionally requesting rural applications. While most local (planting) controllers can just open/close zones in view of a period length, with no input from the watering system process, proficient watering system controllers can inundate taking into account volume (amounts characterized in cubic meters/Gallons), get criticism from the procedure, and respond to genuine occasions happening amid the procedure.

Literature Survey: Agribusiness in India has a noteworthy history. Today, India positions second worldwide in homestead yield. Horticulture and associated segments like ranger service and fisheries represented 16.6% of the GDP in 2009, around half of the aggregate workforce (Hori, 2010). The monetary commitment of farming to India's GDP is relentlessly declining with the nation's expansive based financial development. Still, farming is demographically the broadest financial division and assumes a huge part in the general financial fabric of India. Per 2010 FAO world agribusiness insights, India is the world's biggest maker of numerous new products of the soil, milk, significant flavors, select new meats, select stringy yields, for example, jute, a few staples, for example, millets and castor oil seed. India is the second biggest maker of wheat and rice, the world's significant sustenance staples (Ashok Kumar, 2010). India is additionally the world's second or third biggest maker of a few dry organic products, agribusiness based material crude materials, roots and tuber crops, beats, cultivated fish, eggs, coconut, sugarcane and various vegetables. India positioned inside the world's five biggest makers of more than 80% of farming produce things, including numerous money products, for example, espresso and cotton, in 2010 (Ashok Kumar, 2010). India is likewise one the world's five biggest makers of domesticated animals and poultry meat, with one of the speediest development rates, starting 2011 (Risabh Rai, 2016). One report from 2008 guaranteed India's populace is becoming speedier than its capacity to create rice and wheat (Mohammad Seridur Rahman, 2011). Other late studies claim India can without much of a stretch nourish its developing populace, in addition to deliver wheat and rice for worldwide fares, in the event that it can decrease sustenance staple waste, enhance its framework and raise its ranch efficiency to those accomplished by other creating nations, for example, Brazil and China. (Vikram Sorathia, 2005) In financial year finishing June 2011, with a typical storm season, Indian agribusiness fulfilled an unequalled record generation of 85.9 million tons of wheat, a 6.3 percent expansion from a year prior. Rice yield in India additionally hit another record at 95.3 million tons, a 7% expansion from the year earlier. Lentils and numerous other nourishment staples creation likewise expanded year over year. Indian ranchers, in this way delivered around 71 kilograms of wheat and 80 kilograms of rice for each individual from Indian populace in 2011. The per capita supply of rice each year in India is presently higher than the per capita utilization of rice each year in Japan. India sent out around 2 billion kilograms each of wheat and rice in 2011 to Africa, Nepal, Bangladesh and different locales of the world (Wanlin Gao, 2012). Aquaculture and catch fishery is amongst the quickest developing ventures in India. Somewhere around 1990 and 2010, Indian fish catch harvest multiplied, while aquaculture harvest tripled. In 2008, India was the world's 6th biggest maker of marine and freshwater catch fisheries, and the second biggest aquaculture cultivated fish maker. India traded 600,000 metric huge amounts of fish items to almost 50% of all the world's countries. India has demonstrated an unflinching normal across the nation yearly increment in the kilograms delivered per hectare for different horticultural things, in the course of the most recent 60 years. These increases have come for the most part from India's green unrest, enhancing street and force era foundation, information picks up and reforms. Despite these late achievements, agribusiness in India has the potential for real efficiency and aggregate yield picks up, on the grounds that product yields in India are still only 30% to 60% of the best manageable product yields achievable in the homesteads of created and in addition other creating countries. Additionally, misfortunes after harvest because of poor framework and chaotic retail make India encounter a portion of the most elevated sustenance misfortunes on the planet.

Irrigation: Watering system is the simulated use of water to the dirt as a rule for helping with developing products. In harvest generation it is primarily utilized as a part of dry regions and in times of precipitation deficits, additionally

to ensure plants against ice. Sorts of watering system: Surface watering system; Localized watering system; Drip Irrigation; Sprinkler watering system.

Watering system water administration by and large has not got sufficient consideration from framework administrators but rather, as rivalry for water assets keeps on heightening, watering system offices in numerous nations are searching for strategies to enhance water use effectiveness. Enhanced water administration is being incorporated into the goals of numerous restoration ventures, with PC based watering system booking saw as a promising instrument. Dribble watering system, otherwise called stream watering system, capacities as its name recommends. In this framework water falls drop by drop exactly at the position of roots. Water is conveyed at or close to the root zone of plants, drop by drop. This strategy can be the most water-productive technique for watering system, if oversaw appropriately, since dissipation and spillover are minimized. In current horticulture, trickle watering system is frequently consolidated with plastic mulch, further decreasing vanishing, and is additionally the method for conveyance of compost. The procedure is known as fustigation.

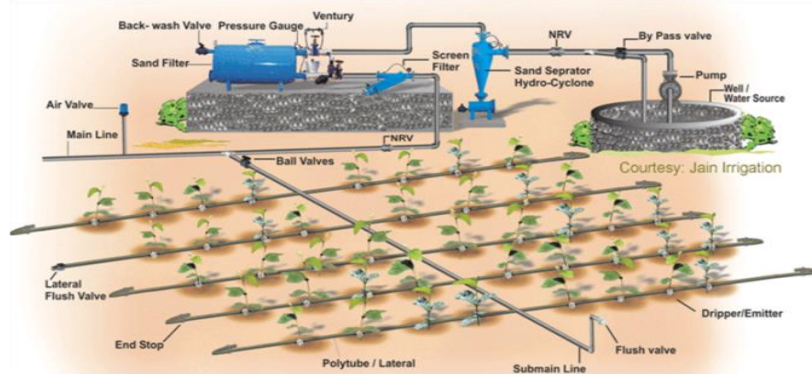


Figure.1. Drip Irrigation Layout and its parts

Profound permeation, where water moves underneath the root zone, can happen if a trickle framework is worked for a really long time or if the conveyance rate is too high. Dribble watering system strategies range from innovative and electronic to low-tech and work serious. Lower water weights are normally required than for most different sorts of frameworks, except for low vitality focus turn frameworks and surface watering system frameworks, and the framework can be intended for consistency all through a field or for exact water conveyance to individual plants in a scene containing a blend of plant animal categories. In spite of the fact that it is hard to control weight on steep inclines, weight remunerating emitters are accessible, so the field does not need to be level. Cutting edge arrangements include exactly adjusted emitters situated along lines of tubing that stretch out from an automated arrangement of valves.

Sprinkler: In sprinkler or overhead watering system, water is channeled to one or more focal areas inside the field and dispersed by overhead high-weight sprinklers or weapons. A framework using sprinklers, splashes, or firearms mounted overhead on for all time introduced risers is regularly alluded to as a strong set watering system framework. Higher weight sprinklers that pivot are called rotors and are driven by a ball drive, gear drive, or effect system. Rotors can be intended to pivot in a full or halfway circle. Firearms are like rotors, aside from that they for the most part work at high weights of 40 to 130 lbf/in² (275 to 900 kPa) and streams of 50 to 1200 US lady/min (3 to 76 L/s), as a rule with spout measurements in the scope of 0.5 to 1.9 inches (10 to 50 mm). Weapons are utilized for watering system, as well as for modern applications, for example, dust concealment and logging. Sprinklers can likewise be mounted on moving stages associated with the water source by a hose. Consequently moving wheeled frameworks known as voyaging sprinklers may flood zones, for example, little ranches, sports fields, parks, fields, and burial grounds unattended. A large portion of these use a length of polyethylene tubing twisted on a steel drum. As the tubing is twisted on the drum fueled by the watering system water or a little gas motor, the sprinkler is pulled over the field. At the point when the sprinkler touches base back at the reel the framework stop. This kind of framework is referred to a great many people as a "water reel" voyaging watering system sprinkler and they are utilized widely for dust concealment, watering system, and area use of waste water. Different explorers utilize a level elastic hose that is dragged along behind while the sprinkler stage is pulled by a link. These link sort voyagers are unquestionably old innovation and their utilization is constrained in today's present day watering system ventures.

System Design: We have five modules to implement the agricultural information in database. The system architecture comprises the following: Database; Weather forecast; Sending data to farmer via SMS; Control system with a phone; Agricultural Information System via SMS.

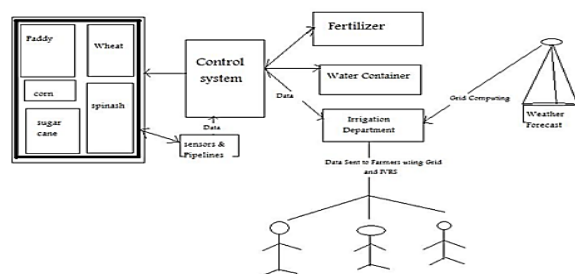


Figure.2. System Architecture

Database: Database is a sorted out accumulation of information. Information are put away in the database and that are orchestrating in the request called information structure. An electronic documenting framework intended to store data. The database can be gotten to by Web scripts. The information getting to in online called online database. An online database got to through the web with help of web program. In this paper accumulation of information are put away in the information base climate information are all information put away in the online database. Put away information are send to the agriculturist versatile through SMS. Utilizing downpour script store the information in online database.

Deluge script: Storm or Data Enriched Language for the Universal Grid Environment as we call it, is a web scripting dialect. It empowers clients to add rationale to the application incrementally to making application all the more intense and hearty. The polish of Deluge grammar is that you will just talk regarding structures and fields as the whole database layer is disconnected. Storm Script Builder gives simple move and customize UI to include Deluge scripts without the need to learn or recollect the Deluge sentence structure and capacities. It helps in making Deluge scripts rapidly, with no mistakes. Applications worked by clients have a completely standardized social information models. Storm Script conquers any hindrance between the system rationale written in an abnormal state programming dialect and the information that it works upon. It conveys the expressiveness of SQL nearer to the center application rationale, i.e. question is coordinated at the dialect levels. Online database information are assembled by sensors e.g. soil dampness sensor.

Java with API: The Java API, included with the JDK, depicts the capacity of each of its segments. In Java programming, a large portion of these segments are pre-made and usually utilized. Therefore, the software engineer can apply prewritten code through the Java API. Subsequent to alluding to the accessible API classes and bundles, the software engineer effectively summons the vital code classes and bundles for execution. The API is a library of accessible Java classes, bundles and interfaces. The three API sorts are as per the following: Official Java center API, which is packaged with the JDK download; Optional authority Java APIs, which might be downloaded if necessary; Unofficial APIs, which are outsider APIs that might be downloaded from source sites.

The API help software engineers decide class or bundle capacities, parameters and other fundamental data. The official API incorporates bundles, e.g., applet bundles, illustrations and GUI swing bundles, Input/Output (IO) bundles and Abstract Windows Toolkit (AWT), among others.

There are three edges when an API begins, as takes after: The first edge demonstrates all API parts (classes and bundles); When a specific bundle is chosen, the second edge demonstrates all interfaces, classes and Exemptions of that specific bundle; The third and essential edge gives an outline of all of API bundles, which can be extended in the principle edge to demonstrate the record, class pecking order and help areas; Using API climate information gets from outer site utilizing climate information the rancher choose whether water or not and SMS likewise send to agriculturist utilizing SMS API. Programming interface gave by the outer site.

SMS: SMS administration takes into consideration short instant messages to be sent starting with one mobile phone then onto the next PDA or from the Web to another PDA. Agrarian information are put away in database and that information are climate information, crop information, soil wet level information, place, date, such information are send to the rancher versatile.

SMS API: Information are send to the portable utilizing SMS API. SMS API is a disentangled term which portrays the message sending schedules of our SMS API. Through it, any kind of use which has entry to the web (e.g. site, programming, database and so on) can get to be SMS-empowered. Despite the fact that our SMS API gives broad usefulness and is a pioneer in its class, its strategies are sufficiently simple for any designer to get it. It requires just the automatic treatment of structures and/or messages and can SMS-empower applications inside minutes. Web-to-SMS is an instant application which can be gotten to from anyplace and can be utilized to speak with one, few or a large number of beneficiaries simultaneously. It does not require any uncommon PC expertise and gives broad usefulness in a straightforward and easy to understand way.

GSM Controller: Remote GSM Alarm System with SMS control to switch on/off. The GSM SMS Controller-Alarm is an exceptionally basic gadget which can be utilized for approved entryway access, controlling doors, exchanging of remote hardware, auto stopping frameworks. Really the GSM SMS Controller can be utilized as a part of spots

which require killing ON/your framework, machines, gear remotely with a SMS content from your cellular telephone and ensure your advantages. In addition, the GSM SMS Controller-Alarm with 8 computerized inputs, when any of the inputs activated, will begin the siren or switch on the light naturally. In the meantime, the GSM SMS Controller will send SMS Alert to proprietors quickly. This is extremely valuable in the event that you require secure your benefits with minimal effort arrangement. Utilizing this gadget switch on/off the machines and valves to inundate the water to plants. Controlling the frameworks from anyplace with telephone through SMS.

Agricultural Information system via SMS: Most brief data about the yield and reaping points of interest send to the rancher versatile through SMS. Computerized reaction to agriculturist utilizing short code for particular yields. Robotized reaction send SMS to the rancher versatile about the harvests.

Table.1. Crop Information with its code

Crops	Short code
Sugar cane	SU
Groun nut	GN
Paddy	PD

Soil Moisture Sensor: Soil dampness information can be gathered utilizing an independent remote sensor system framework (WSN), which then speaks with another self-sufficient remote sensor system framework controlling individual sprinklers on the watering system hardware. Recent ease, low-control remote cross section organizing innovation is appropriate to supplant wires as the correspondence medium in numerous horticultural applications (Coates and Delwiche, 2009). The systems comprise of various remote hubs, which are battery controlled and moved down by sun oriented vitality, and joined to sensors in the ground; the hubs transmit information by means of different remote hubs to a base station. The WSN which is fit for self-sorting out and self-mending (network organizing) requires least upkeep. In spite of the fact that the WSN utilizes low power radios, network organizing innovation empowers transmission of information from one hub to some other hub in the system, without utilizing high power radios.

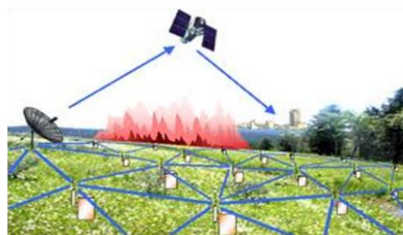


Figure.3. Soil moisture sensors in agricultural farms

The Grid system permit more prominent adaptability in hub situation since powerlessness for two hubs to convey (e.g. because of a physical check) is taken care of by re-steering through some other conceivable option course inside the system. Another favorable position is that a fizzled hub does not impair the system, as the other ward hubs re-course through other accessible hubs (self-mending). Once the remote sensor hubs are put in administration zones and the base station is enacted, the sensor system is self-framed by apportioning one of a kind locations to every hub and characterizing the most effective correspondence way to transfer information from every hub to the base station. The base station which forms the information additionally goes about as a web server. Invested individuals can get to the constant information by guiding a standard web program to the URL of the web server in the base station. The graphical UI (GUI) empowers one to take a gander at the continuous and chronicled information, download required information, reinforcement application information and set cautions for pre-set variable qualities. Cautions send email alarms to advise the invested individuals to caution about basic conditions. Soil dampness sensor measured the dirt wet level and send to the database with the assistance of web and the information send to the agriculturist versatile by means of SMS.

Weather data: Climate information is gets from climate site utilizing API, The Climate Data API gives automatic access to a large portion of the atmosphere information utilized on the World Bank's Climate Change Knowledge Portal. Web engineers can utilize this API to get to the learning entry's information progressively to bolster their own applications. But as noticed, every one of the information in the Climate Data API are gotten from 15 worldwide course models (GCMs), the most far reaching physically-based models of environmental change accessible and utilized by the Intergovernmental Panel on Climate Change (IPCC) fourth Assessment Reports. The models reenact the reaction of the worldwide atmosphere framework to expanding nursery gas fixations. The information in the Climate Data API have been collected to both the nation and bowl levels. The Climate Data API utilizes REST-based solicitations, in which the general structure looks like this: "http://climatedataapi.worldbank.org/climateweb/rest/v1/nation/sort/var/begin/end/ISO3. All variables aside from ext in this example are required. Note that all atmosphere information API asks for start with http://climatedataapi.worldbank.org/climateweb/rest/, so for decipherability. For any solicitation, the atmosphere information API will return one or more protests or lines, each

speaking to a remarkable mix of characteristics, for example, GCM and SRES situation for the asked for nation (or bowl) and era. For month to month information asks for, every article contains a 12-esteem cluster with one quality for every month (January-December). For yearly demands, every item contains a solitary worth exhibit speaking to a normal year. Here is an ordinary month to month information reaction in XML format. The Climate Data API can create KML definitions for both nations and bowls, which can be utilized as a part of any guide based application that perceives the KML position. This gives valuable geospatial connection to comprehension the information, particularly for bowls. KML asks for seem as though this: `/v1/country/kml/[simplification]/[ISO3]; /v1/basin/kml/[simplification]/[basinID]`.

The discretionary improvement quality is a decimal worth somewhere around 0 and 1 that determines limit determination; 0 (the default) is the most elevated accessible determination while 1 is the least. This alternative gives you a chance to ask for less difficult and therefore littler limits to the detriment of determination. An estimation of 0.01 diminishes yield and multifaceted nature by about half; values above 0.05 start to lose an excessive amount of detail. An option demand gives back an incomplete KML definition: the shape itself without the kml, Document or Placemark labels. This alternative might be valuable for automatically joining different solicitations into a solitary layer, or including style data: `/v1/country/kmlpart/[simplification]/[ISO3]; /v1/basin/kmlpart/[simplification]/[basinID]`.

Drip Irrigation: Trickle watering system in horticulture is a generally new creative innovation that can save water, vitality and increment benefits. Therefore, dribble watering system may settle three of the most imperative issues of flooded sugarcane - water lack, rising pumping (energy) costs and discouraged ranch benefits. Regardless of whether dribble will be effective relies on upon a large group of agronomic, designing and monetary components. "Trickle watering system is characterized as the exact, moderate and continuous use of water through point or line source emitters on or underneath the dirt surface at a little working weight (20200 kPa) and at a low release rate (0.6 to 20 LPH), bringing about halfway wetting of the dirt surface.

Surface drip: The utilization of water to the dirt surface as drops or a modest stream through emitters set at foreordained separation along the dribble sidelong is named as surface trickle watering system. It can be of two sorts-online or essential sort surface trickle framework. Vital dripline is prescribed for sugarcane.

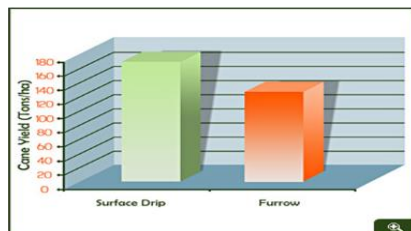


Figure 4. Surface Drip yield

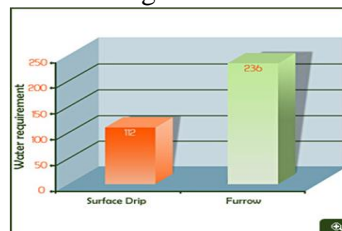


Figure 5. Subsurface drip yield

Subsurface drip: The utilization of water underneath the dirt surface through emitters formed on the internal mass of the dripline, with release rates (1.0-3.0 LPH) by and large in the same extent as fundamental surface trickle watering system. This technique for water application is not quite the same as and not to be mistaken for the strategy where the root zone is inundated by water table control, thus alluded to as sub watering system. The necessary dripline (slender or thick-walled) is introduced at some foreordained profundity in the dirt relying upon the dirt sort and product prerequisites. There are two primary sorts of SDI - "one yield" and multicrop. The subsurface trickle framework was introduced amid the winter and early spring of 1999/2000 close Marana, AZ at roughly 2000 feet height. The wrinkle flooded field is a genuinely uniform Pima silty dirt topsoil. Roughly the east 2/3 of the dribble field is named a Gila topsoil soil. The west 1/3 of the field is delegated a Vinton-Anthony sandy topsoil.

2. CONCLUSION

This system is high effective and it is made of modern new technology. It reduces manual interference in irrigation and it is highly saves time. It is necessary to apply new methodology of latest technology to use of mobile control from anywhere in the world using SMS to control the irrigation and to know the information about farming field via sms. It is highly reliable, speedy and accurate.

REFERENCES

Ashok Kumar K, Data Management and Heterogeneous data integration in grid computing environment, Proceedings-International conference on communication and computational intelligence, 2010, 437-442.

Hori M, Application of cloud computing to agricultural and prospects in other fields, FUJITSU scientific & Technical Journal, 46 (4), 2010, 446-454.

Mohammad Seridur Rahman, A grid based decision making model for agricultural sector of Bangladesh, International journal of science and technology, 1 (1), 2011.

Risabh Rai, Data Management and Heterogeneous data integration in grid computing environment, Universal Journal of computer and technology, 1 (2), 2016.

Vikram Sorathia, Towards agricultural marketing reforms, Web services orchestration approach, IEEE International conference on service computing, 2005.

Wanlin Gao, Research on grid framework of agricultural remote sensing monitoring data sharing, Intelligent automation & Soft computing, 18 (8), 2012.

Zakir Laliwala, Semantic based service oriented grid architecture for business processes, IEEE International conference on service computing, 2006.